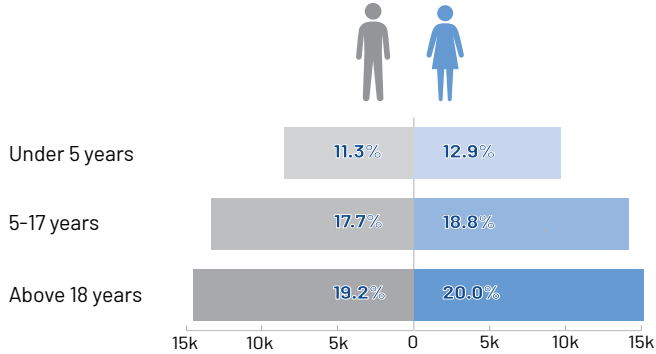




AFGHANISTAN

Population affected by natural hazards according to Rapid Assessment Form (RAF), January 01, 2020 - January 26, 2021

Affected Population



Shelter*Condition



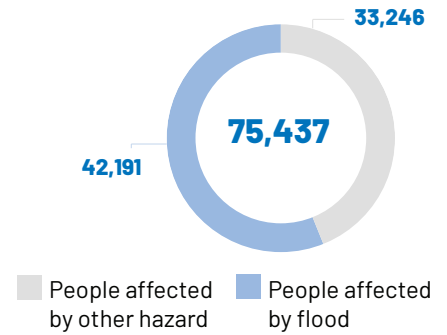
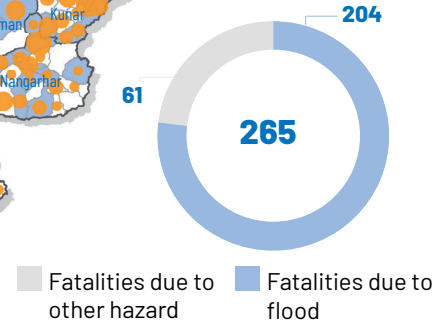
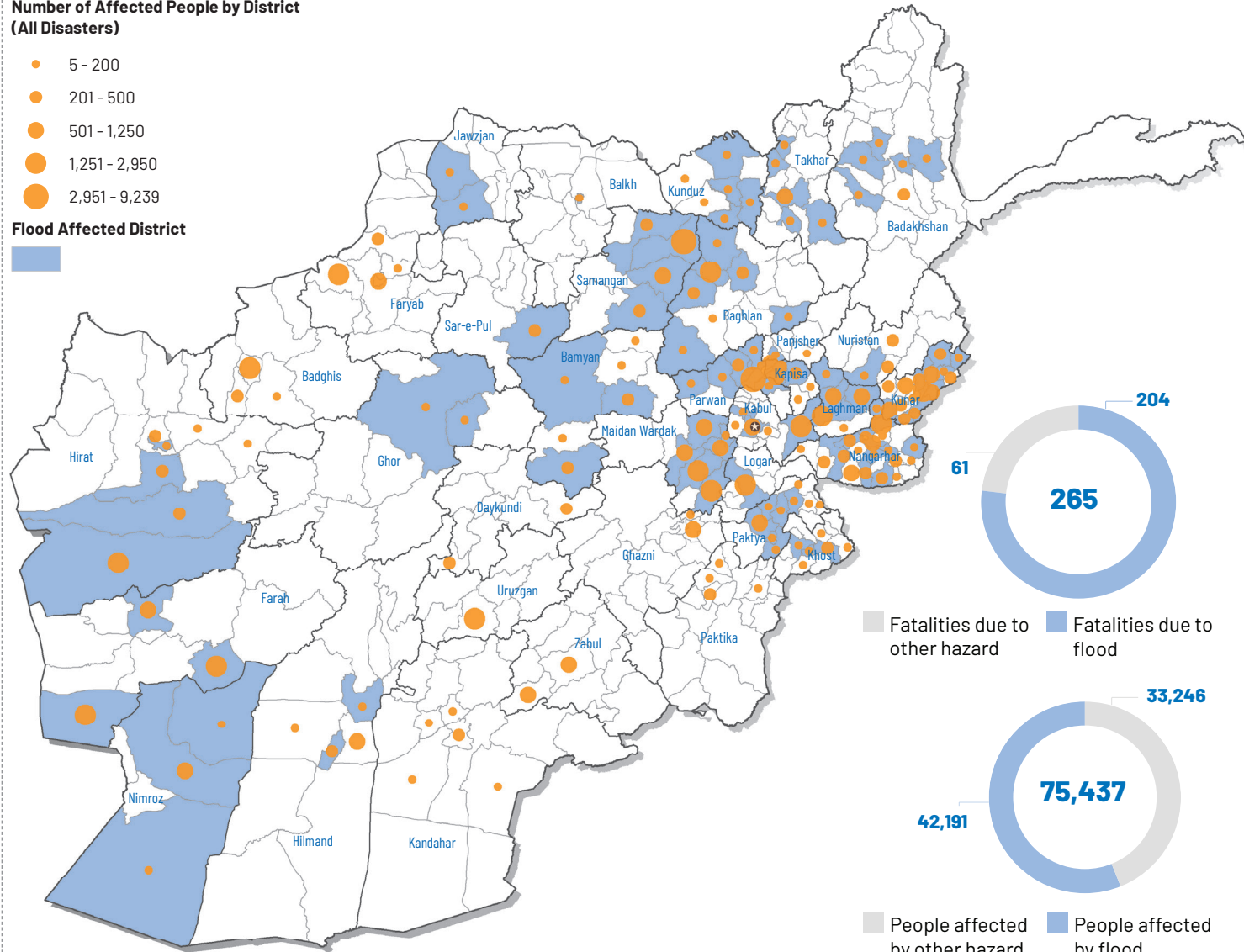
Moderately damaged
 Severely damaged
 Completely damaged

* Shelter includes houses, accommodation, and temporary shelter

Number of Affected People by District (All Disasters)

- 5 - 200
- 201 - 500
- 501 - 1,250
- 1,251 - 2,950
- 2,951 - 9,239

Flood Affected District



iMMAP Afghanistan is funded by the U.S. Agency for International Development (USAID). The boundaries, names, and designations used on this map do not imply official endorsement or acceptance by iMMAP or USAID.